



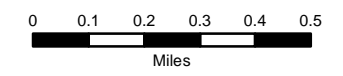


PORT OF TACOMA

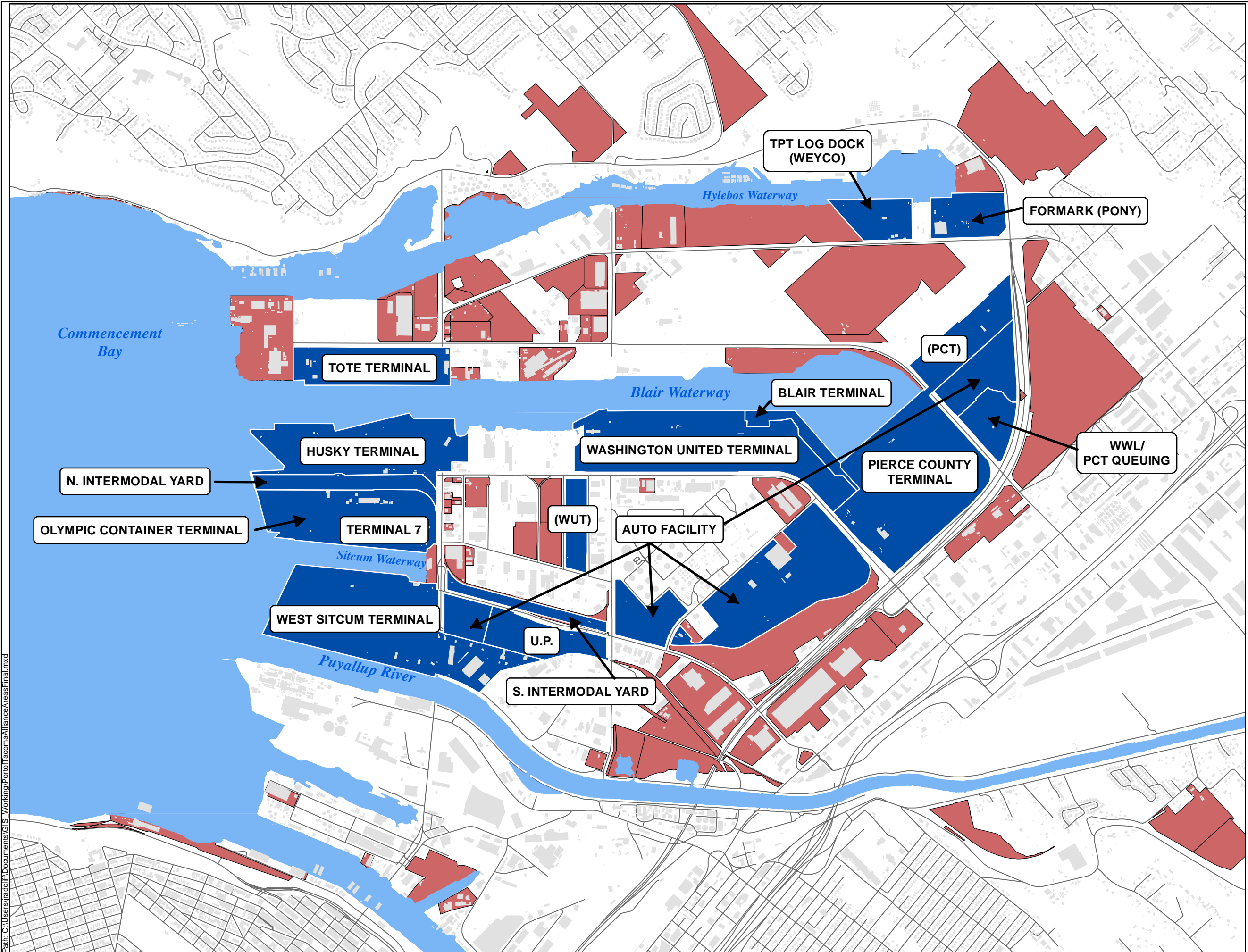
Seaport Alliance Assets

-  Buildings
-  Seaport Alliance Properties
-  Water
-  Non-Alliance Port Properties



Data Credits:
 Building data from Pierce County.
 All other data from Port of Tacoma.
 Author: Jen Radcliff
 Map Date: 5/4/2015

DISCLAIMER: The information included on this map has been compiled by Port of Tacoma staff from a variety of sources and is subject to change without notice. These data are intended for informational purposes and should not be considered authoritative for engineering, navigational, legal and other site-specific uses. The Port of Tacoma makes no representations or warranties, express or implied, as to accuracy, completeness, timeliness, or rights to the use of such information.



Name	Acreage
Husky Terminal	93
Olympic Container Terminal	54
Pierce County Terminal	176
Washington United Terminal	155
West Sitcum Terminal (APM)	135
Tote Terminal	52
South Intermodal Yard	17
North Intermodal Yard	26
Terminal 7	21
Blair Terminal	8
TPT Log Dock (Weyco)	20
Auto Warehouse Facility	165
Formark (Pony)	14
WWL/Queuing	14
U.P.	31
GCP - Maintenance	12
Total	993

Path: C:\Users\radcliff\Documents\GIS_Working\PortofTacoma\AllianceAreas\ria\ria.mxd